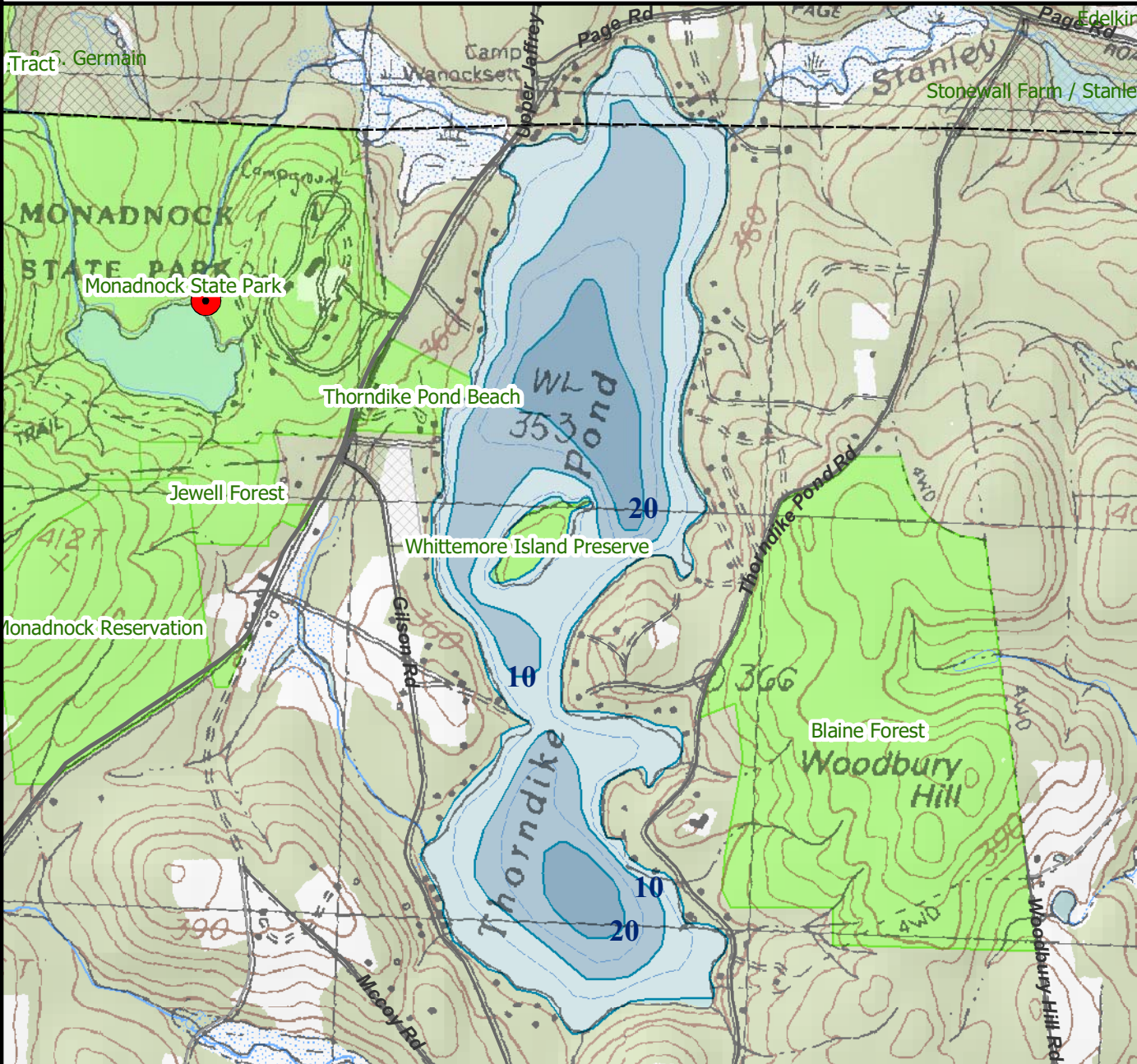


For regulation information, please refer to the NHFGD Freshwater Fishing Digest.

Contact: NHFGD Region 4 (Southwest NH), Keene
E-mail: reg4@nhfgd.org Phone: 603-352-9669

THORNDIKE POND Dublin, Jaffrey



FISHERY: Warmwater **ACRES:** 252
TROPIC LEVEL: OLIGO
AVG DEPTH: 11 **MAX DEPTH:** 23
SPECIES: SMB,LMB,ECP,HP,NP,BG

ADDITIONAL INFO: limited parking

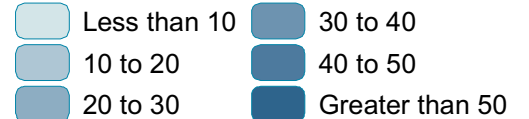
ACCESS: No public boat access
town gravel launch; difficult

Contact NH Dept of Safety, Marine Patrol Bureau for information regarding waterbody restrictions (603) 293-0091

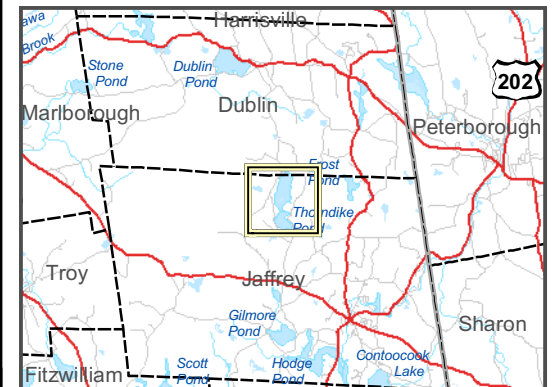
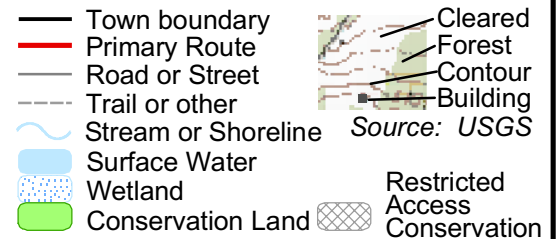
● Water Access site (State, Federal, or Road-to-Public-Water)

~ Bathymetric contour

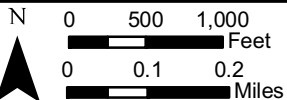
Bathymetry (depth in feet)



Bathymetry data provided by the NH Department of Environmental Services, Watershed Mgt Bureau



Directions: Rt 124 to Thorndike Pond Rd, L on Gilson Rd, R on Dublin Rd



Most data presented on this map represent stock data sets obtained from NH GRANIT, Complex Systems Research Center, UNH. CSRC, NHOEP, NHFGD and the cooperating agencies make no claim as to the validity or reliability or to any implied uses of these data. NOT FOR NAVIGATION.